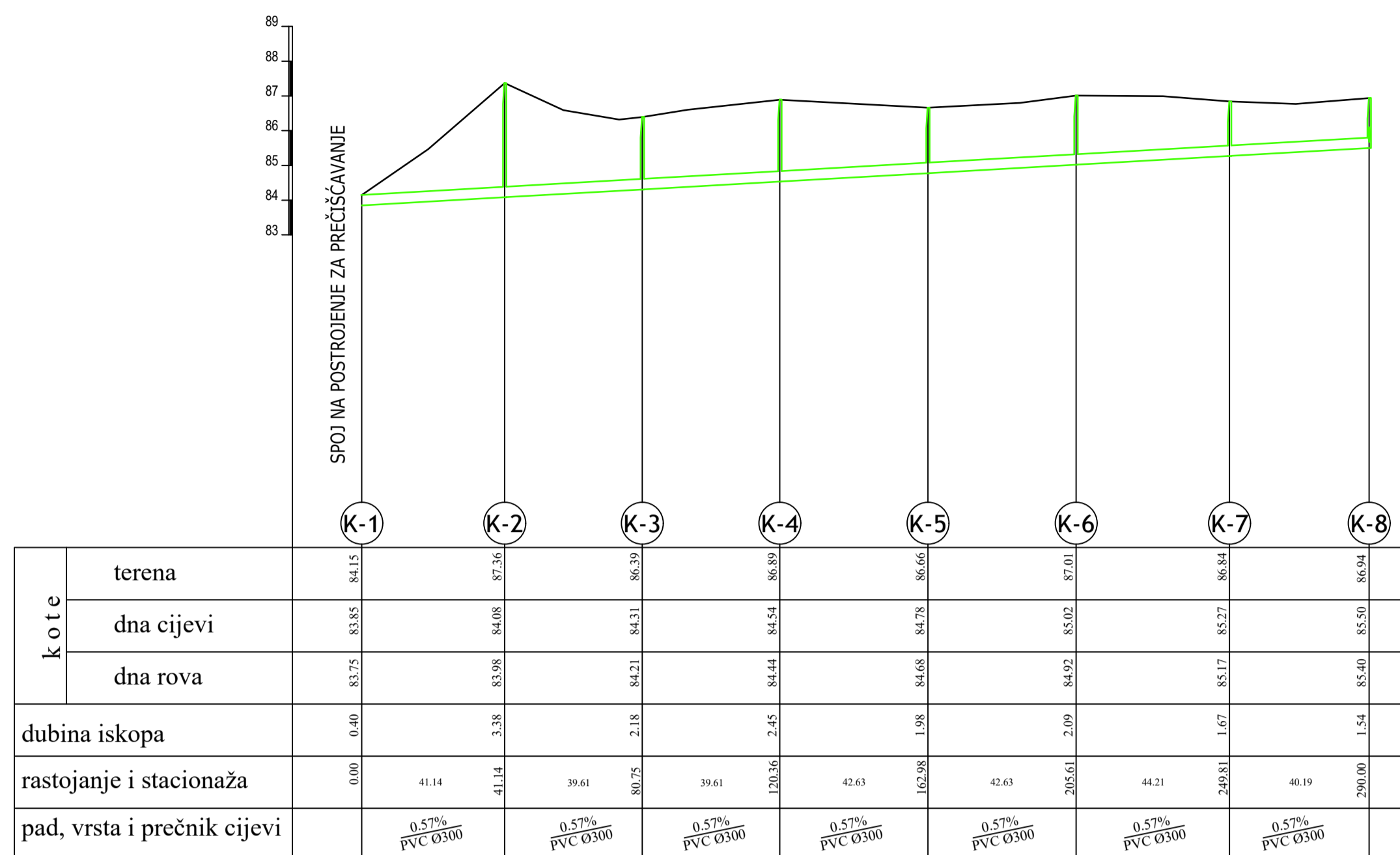
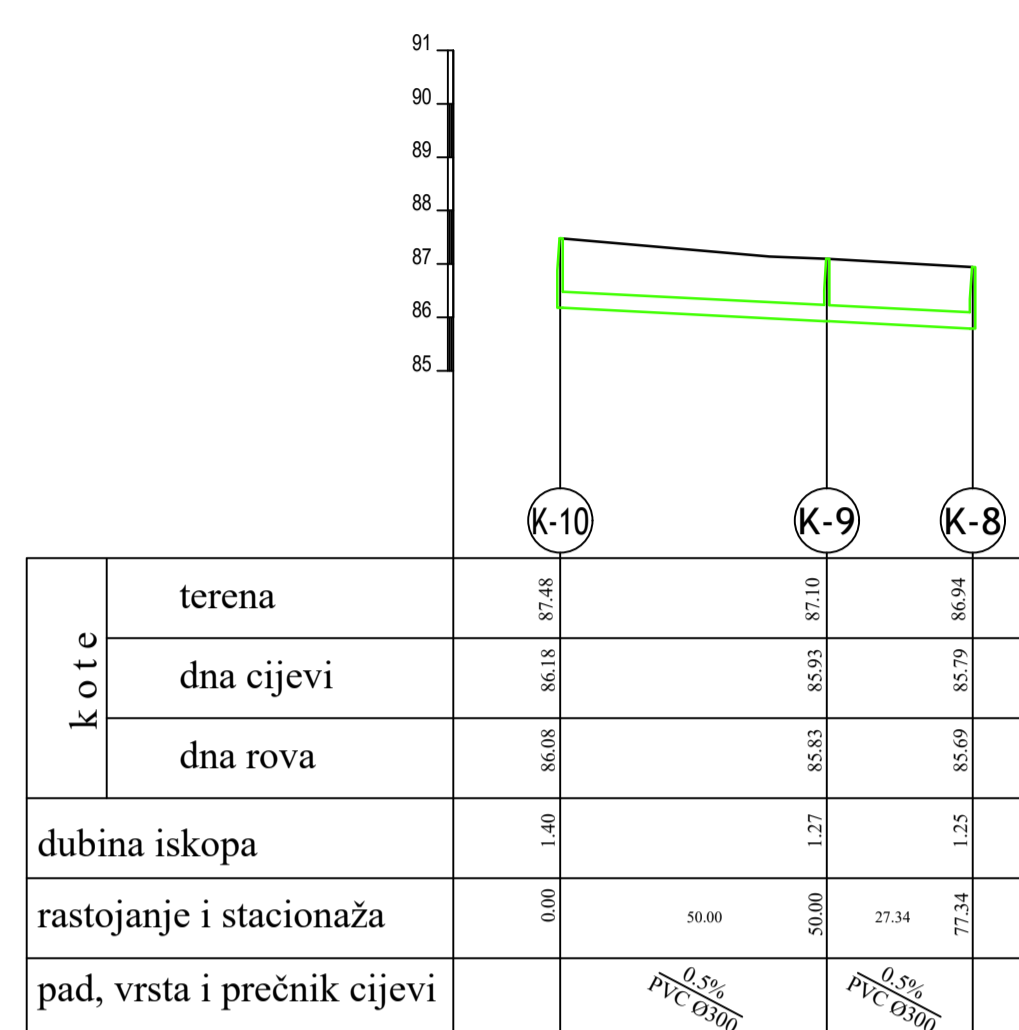


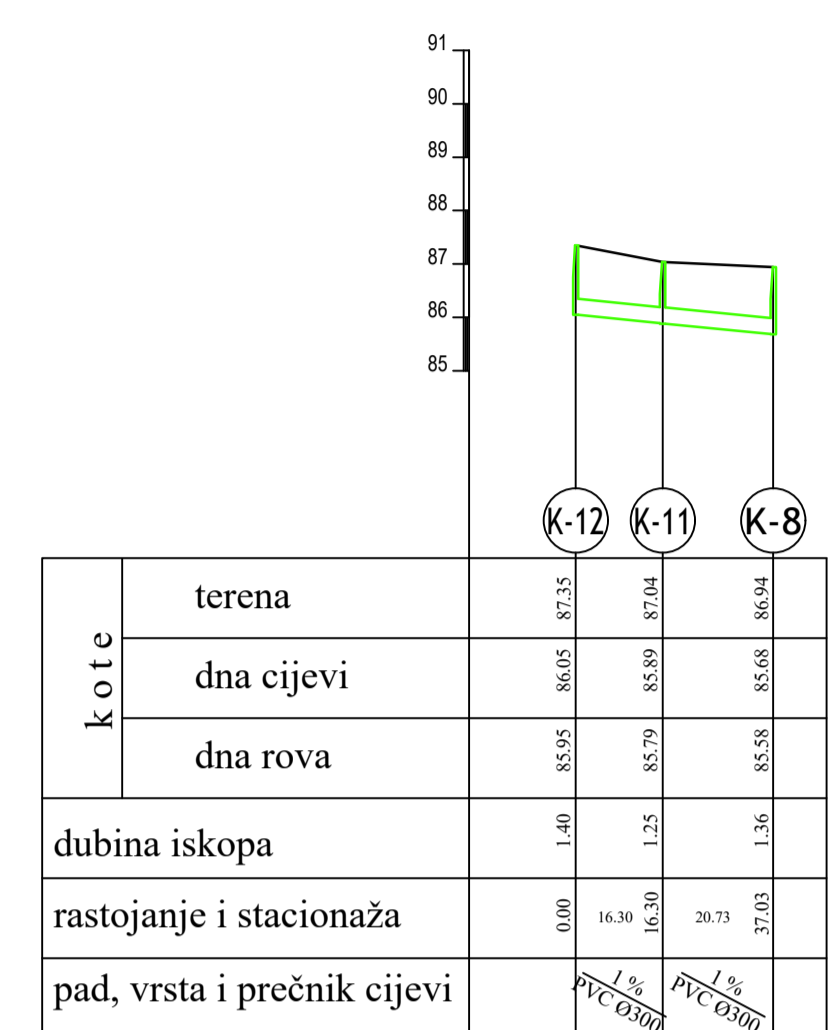
OBORINSKI KOLEKTOR K8 - K1



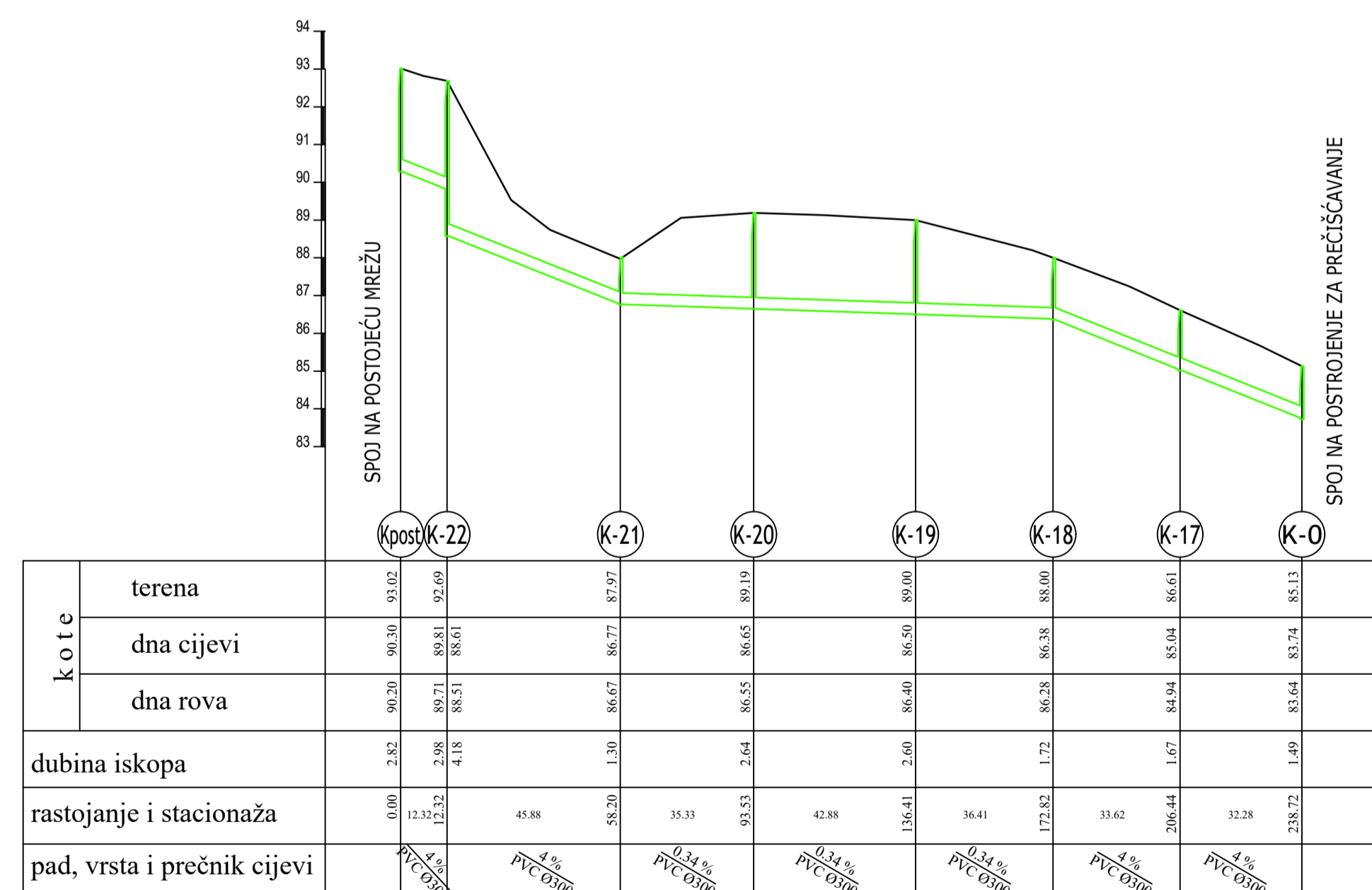
OBORINSKI KOLEKTOR K10 - K8



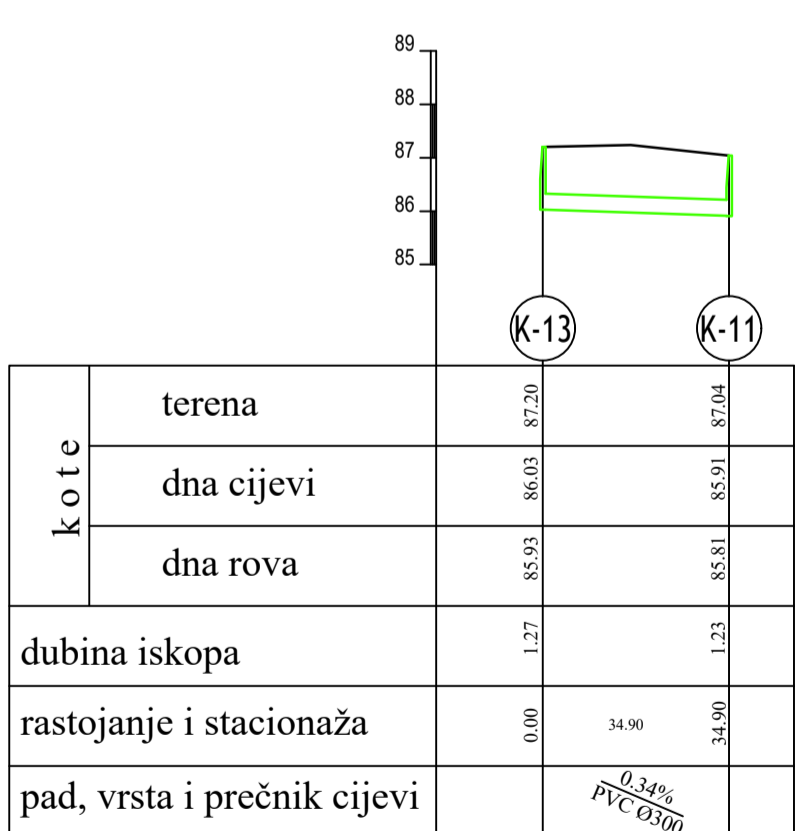
OBORINSKI KOLEKTOR K12 - K8



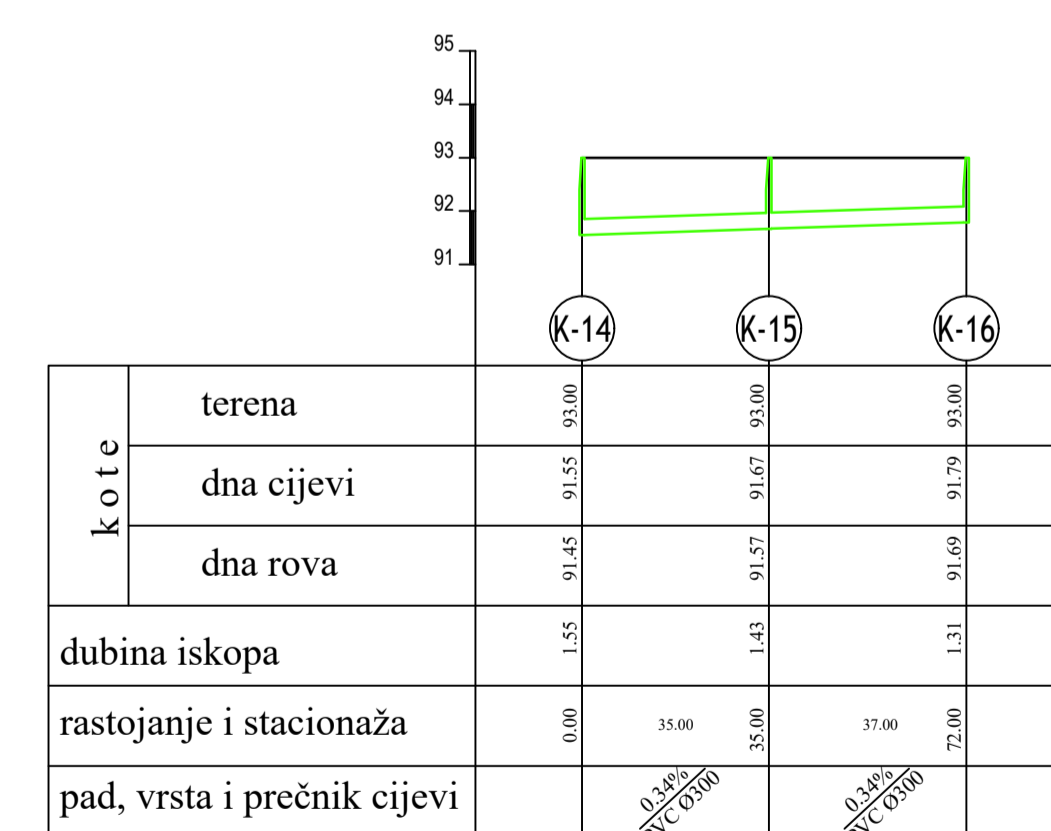
OBORINSKI KOLEKTOR Kpost - K0



OBORINSKI KOLEKTOR K13 - K11



OBORINSKI KOLEKTOR K16 - K14



OSNAKE
 P=1 SPRATNOST OBJEKTA
 xxx/x BROJ K.Č. (x=000)
 GRANICA KATASTARSKÉ ČESTICE

NOSILAC PRIPREME:
 BUREAU URBANISTIČKI PROJEKTI
 BEOGRAD
 URBANISTIČKI PROJEKTI
 BEOGRAD
 URBANISTIČKI PROJEKTI
 BEOGRAD

NOSILAC IZRADA:
 BUREAU URBANISTIČKI PROJEKTI
 BEOGRAD
 URBANISTIČKI PROJEKTI
 BEOGRAD
 URBANISTIČKI PROJEKTI
 BEOGRAD

PLANSKI DOKUMENT:
 URBANISTIČKI PROJEKAT "CIGLANE"
 U BRČKOM

KARTA:
 PODUŽNI PROFILI OBORINSKIH KOLEKTORA

FAZA: NACRT PLANA
ŠIFRA: 22-001361/21-UP
MOŠERLO: 1:1000
BROJ LISTA: 18.2

DIREKTOR: DEDEIĆ ISMET, dipl.ing.saobr. **M.P.**

DATUM: JULI 2022.